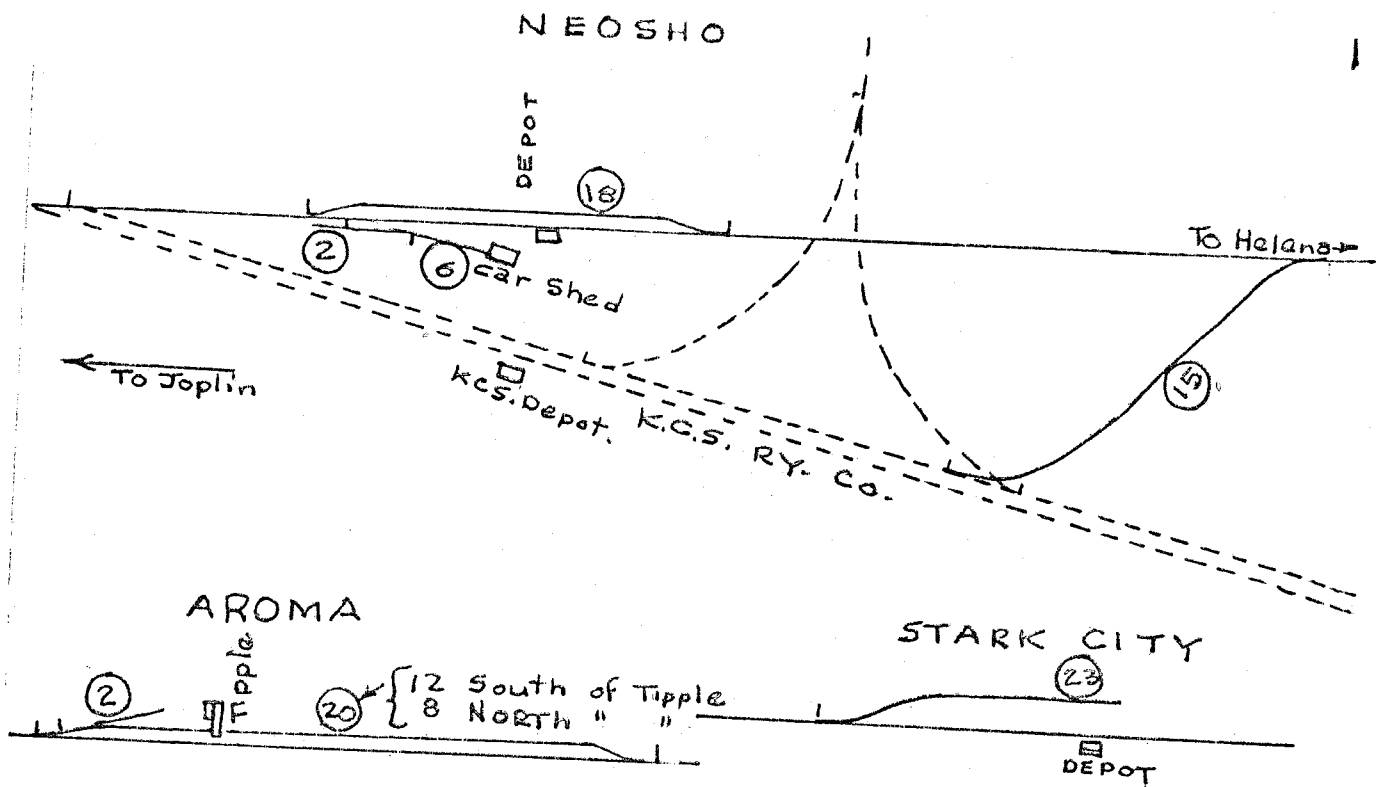


MISSOURI & ARKANSAS RAILWAY CO.

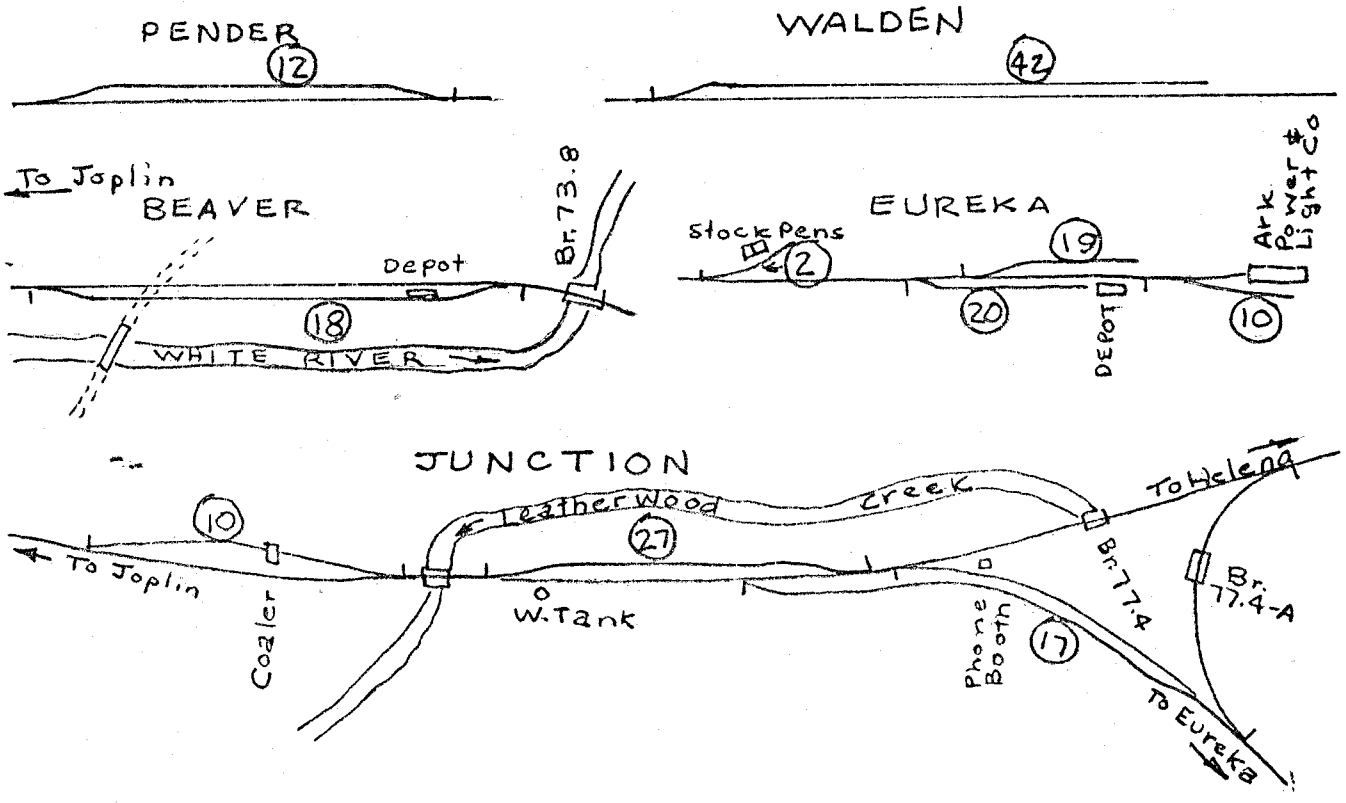
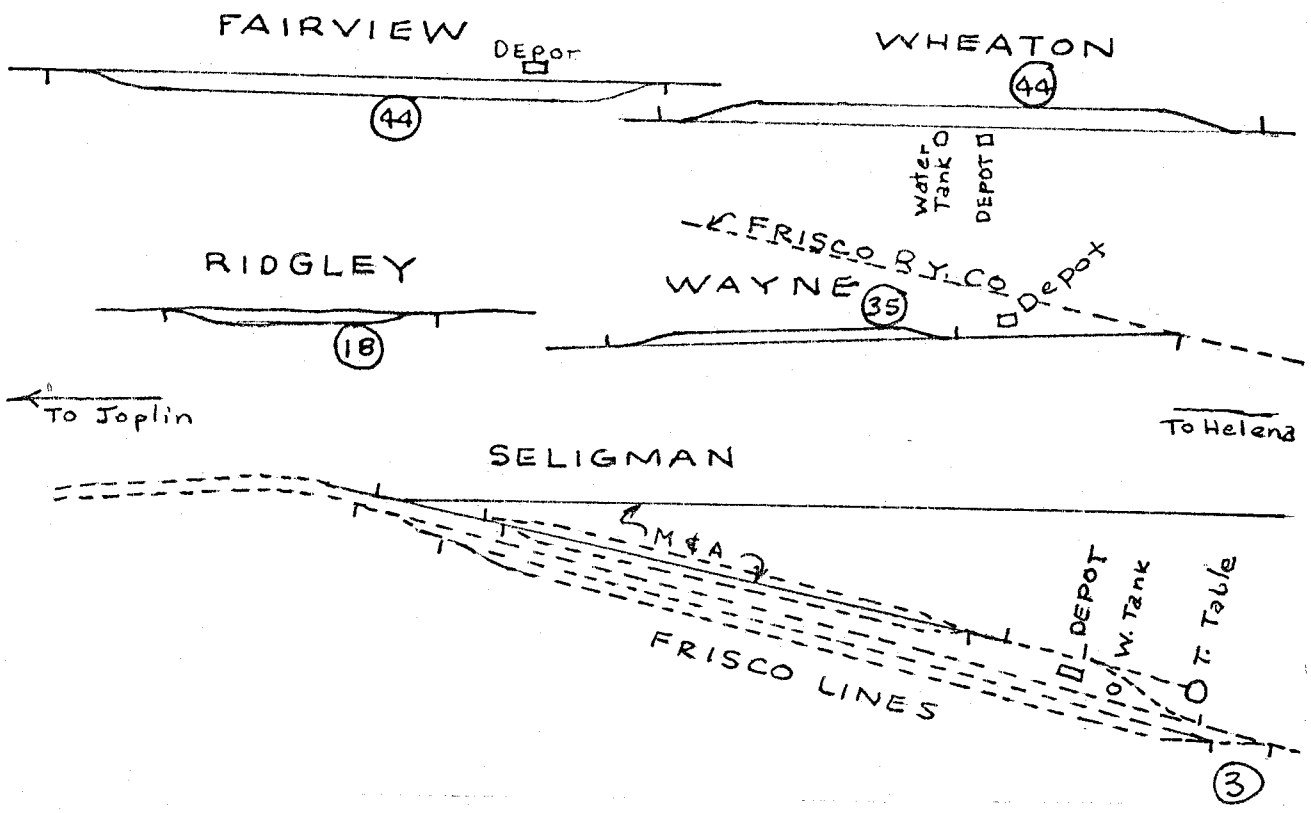
STATION SKETCHES


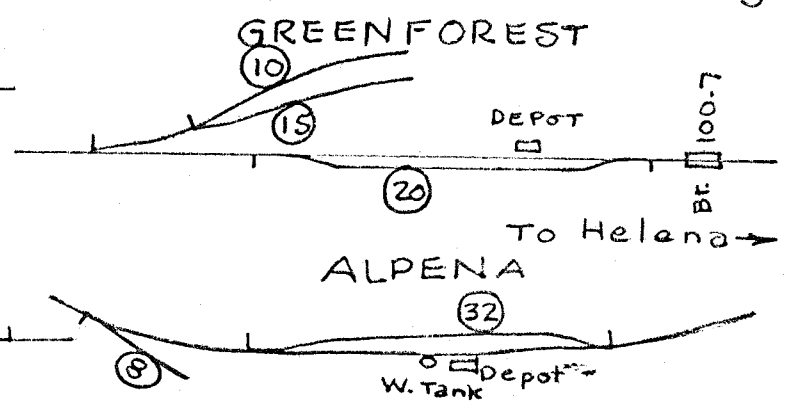
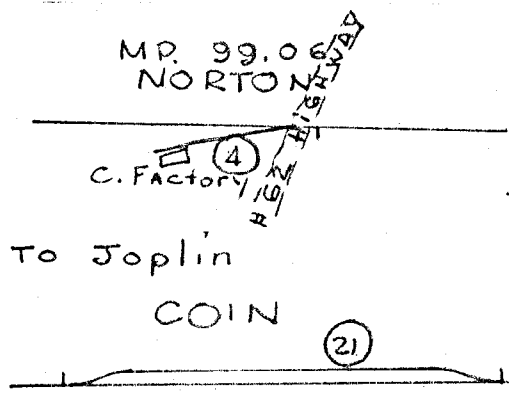

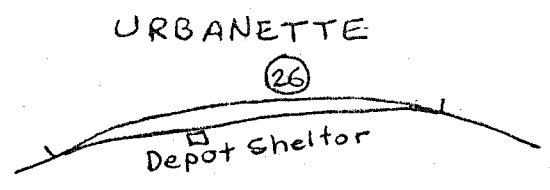
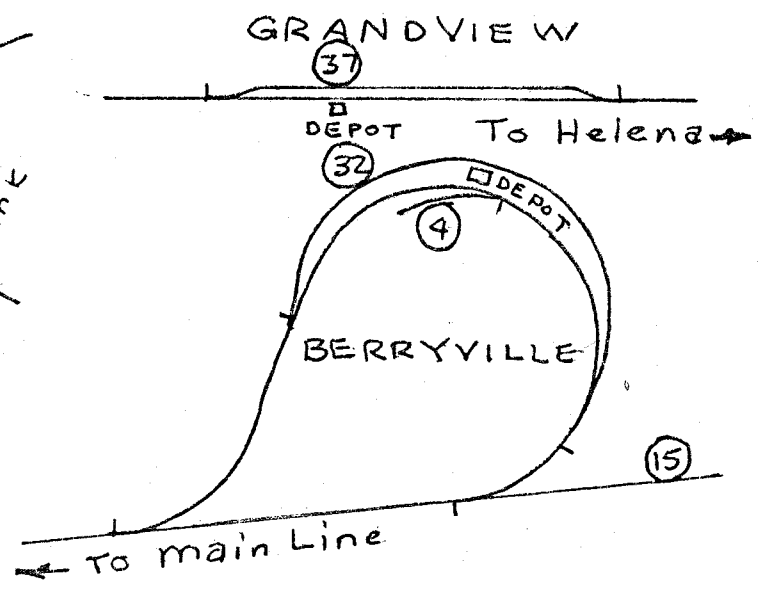
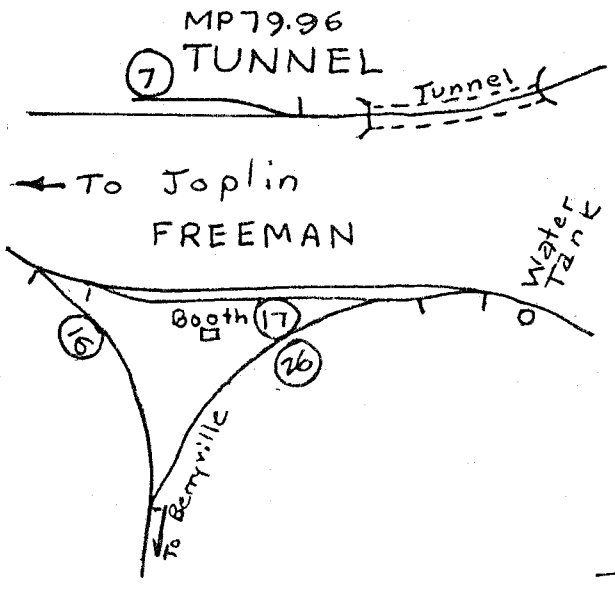
NOTE: Numbers shown in circles indicate car capacity.

①



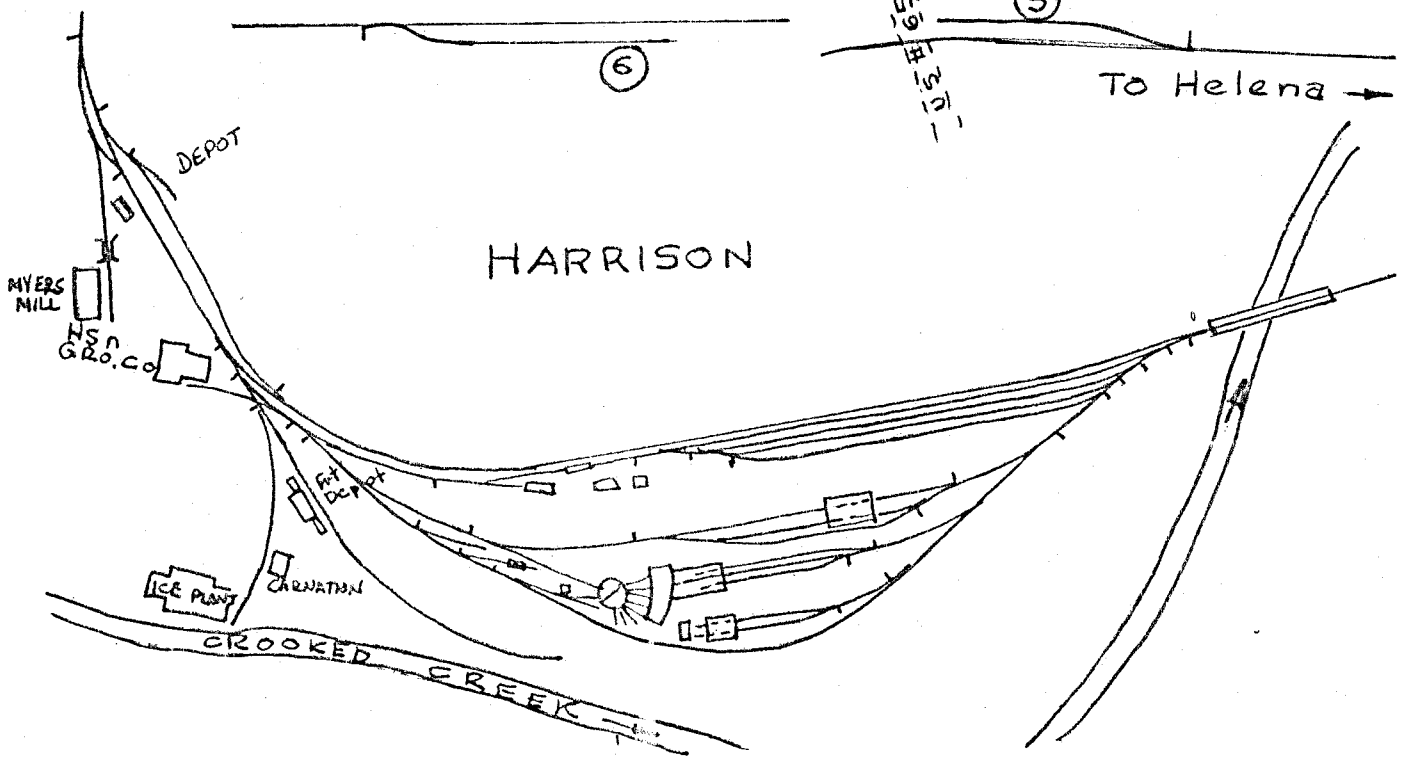
②






STOCK PEN M.P. 125.21

GULF SPUR M.P. 124.81




SCHNEITTER SPUR M.P. 128.54

BELLEFONTE



OLVEY



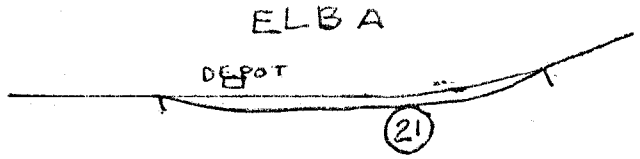

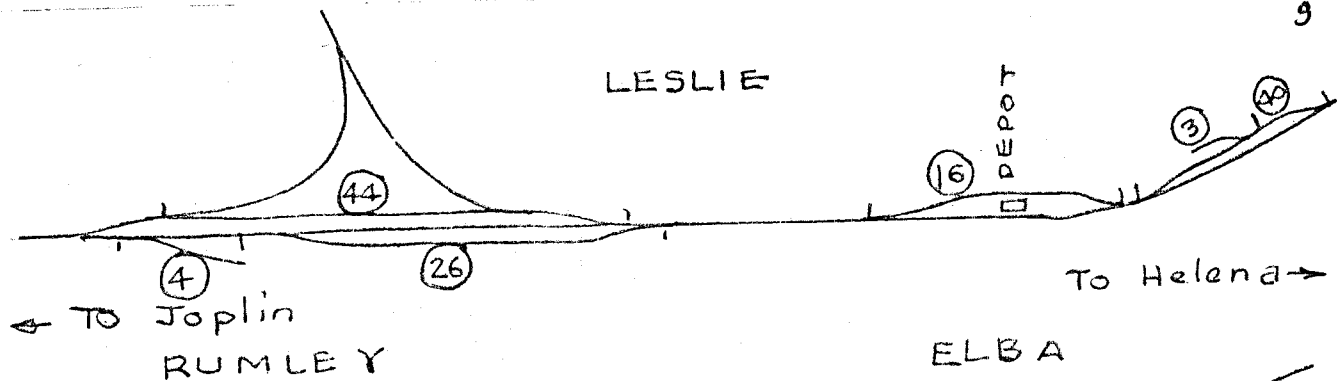




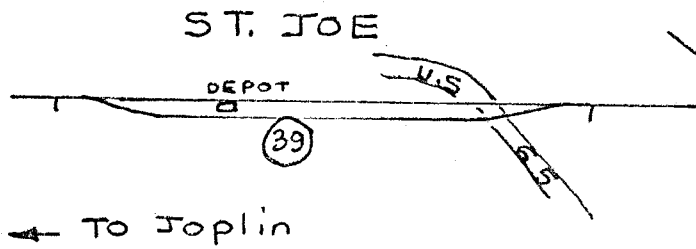
EVERTON

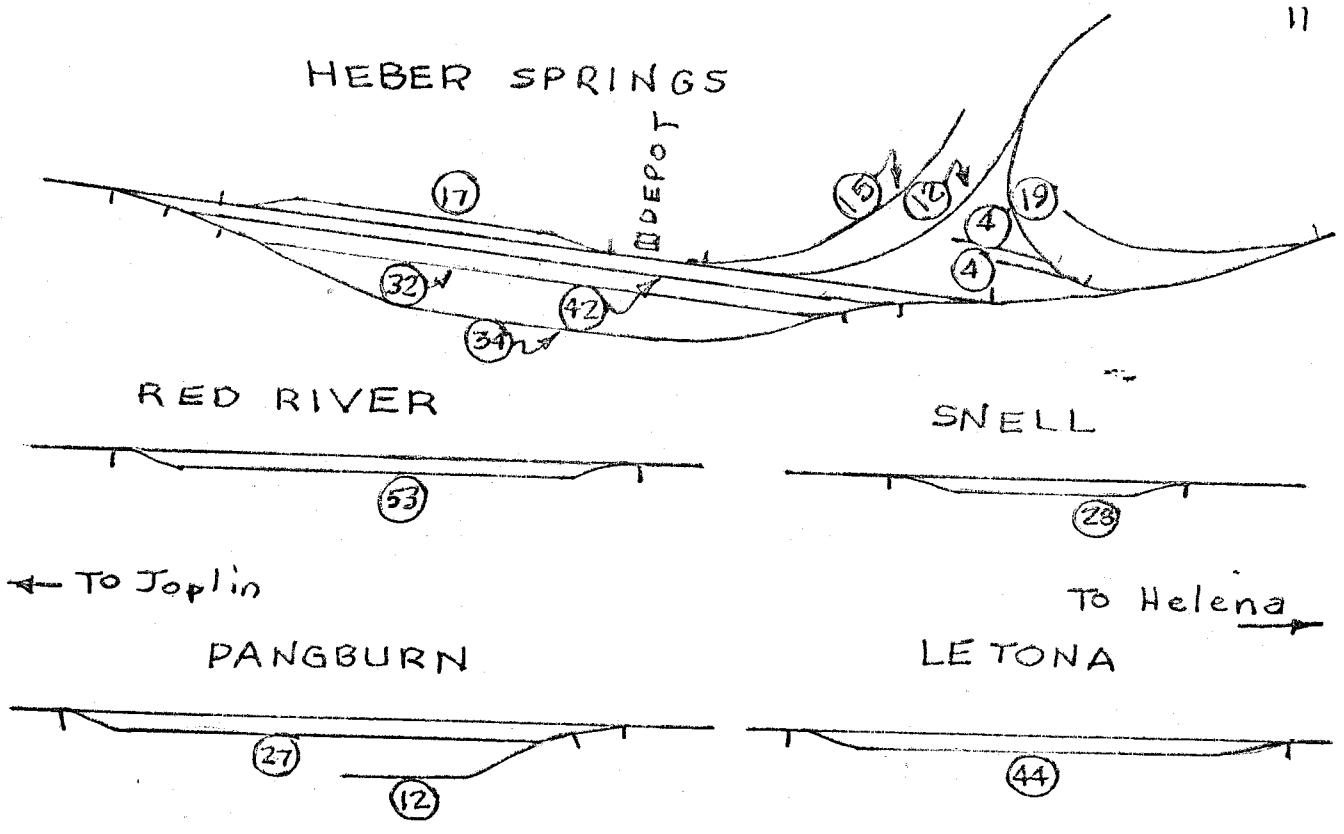
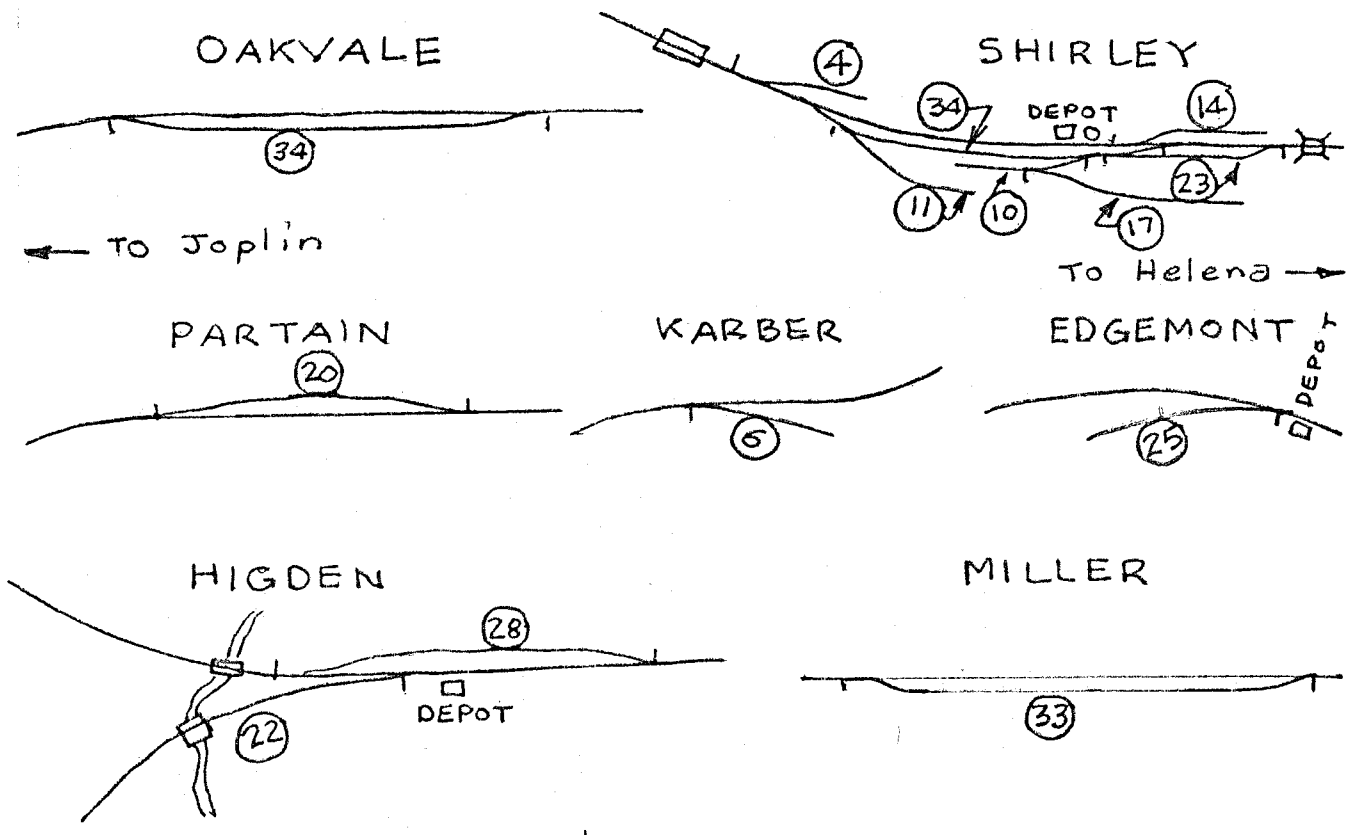


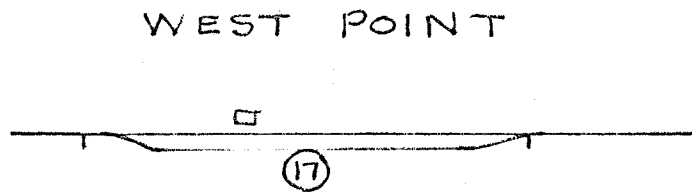
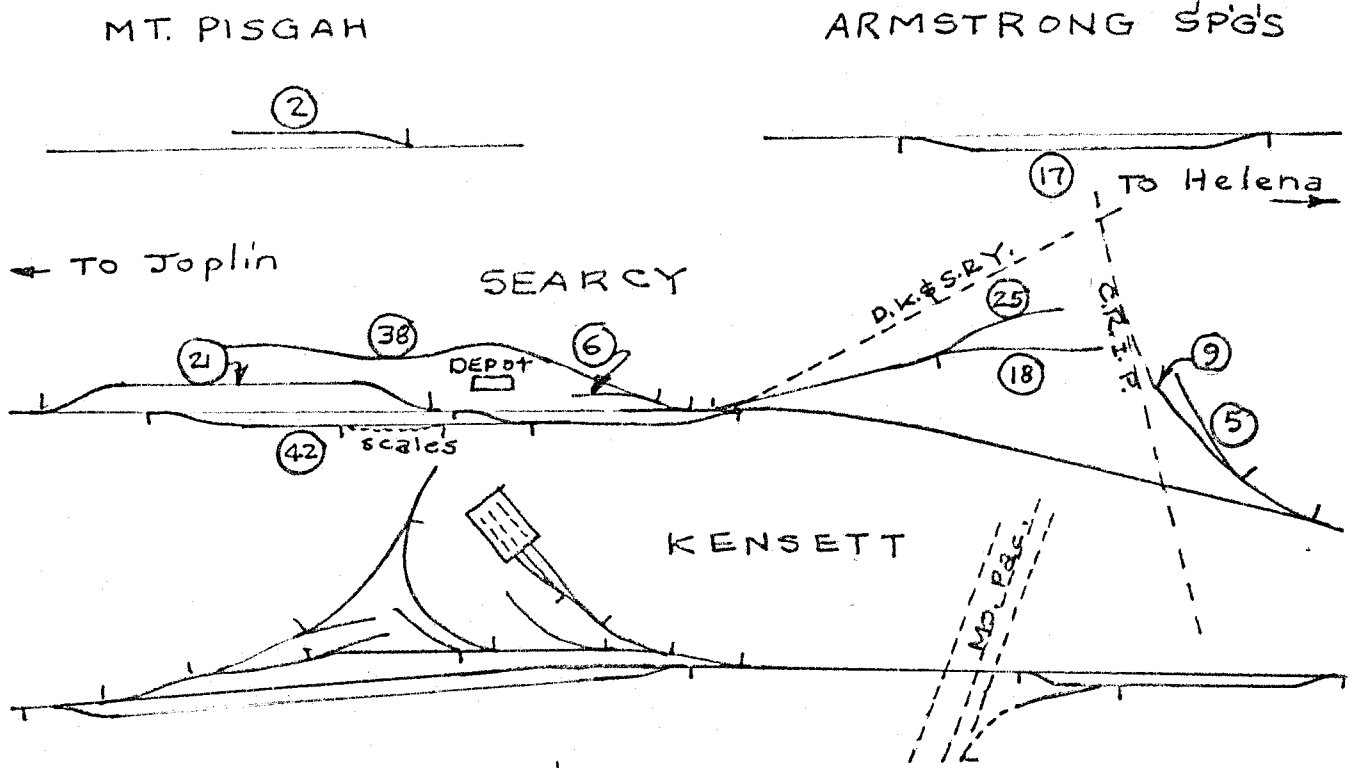
PINDALL

MERCER M.P. 154

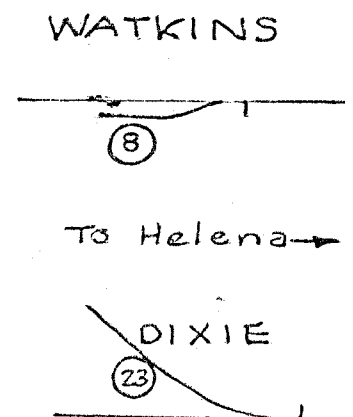
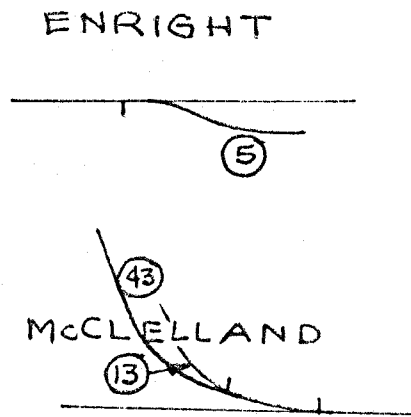
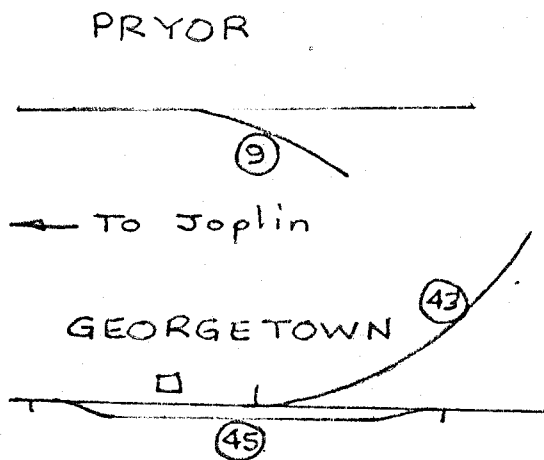



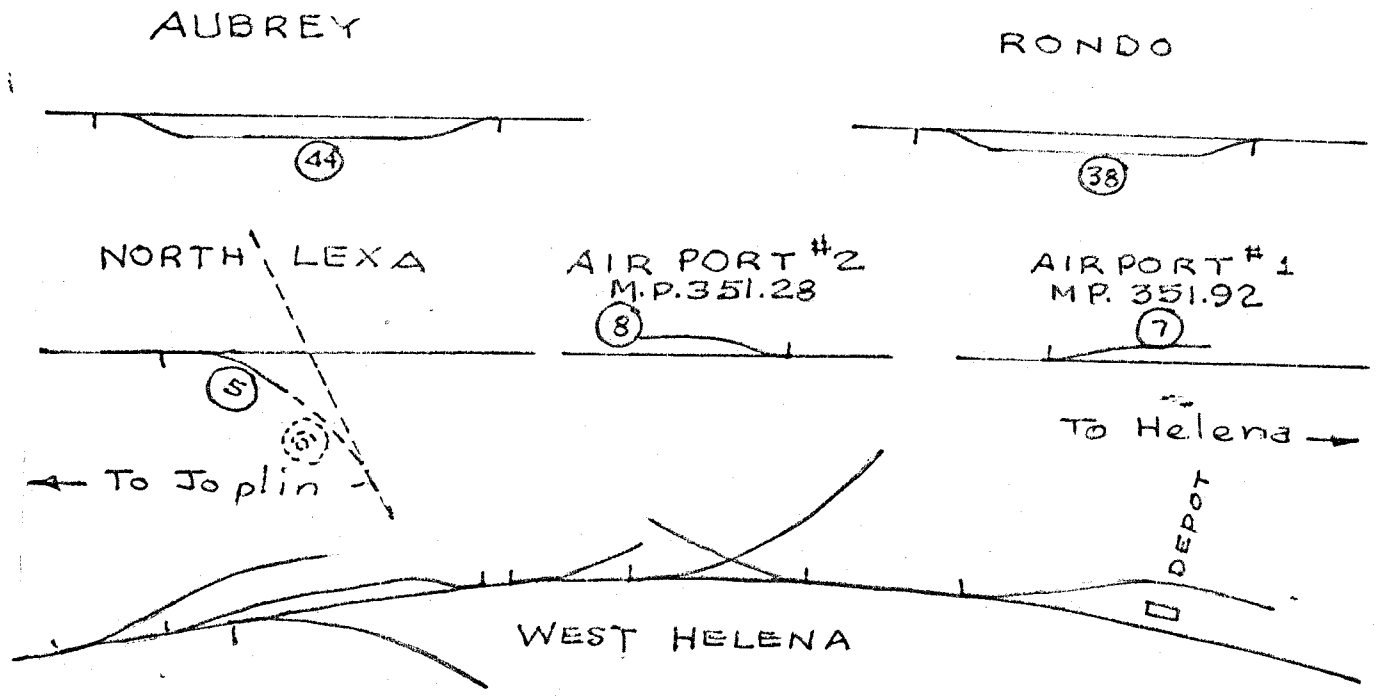
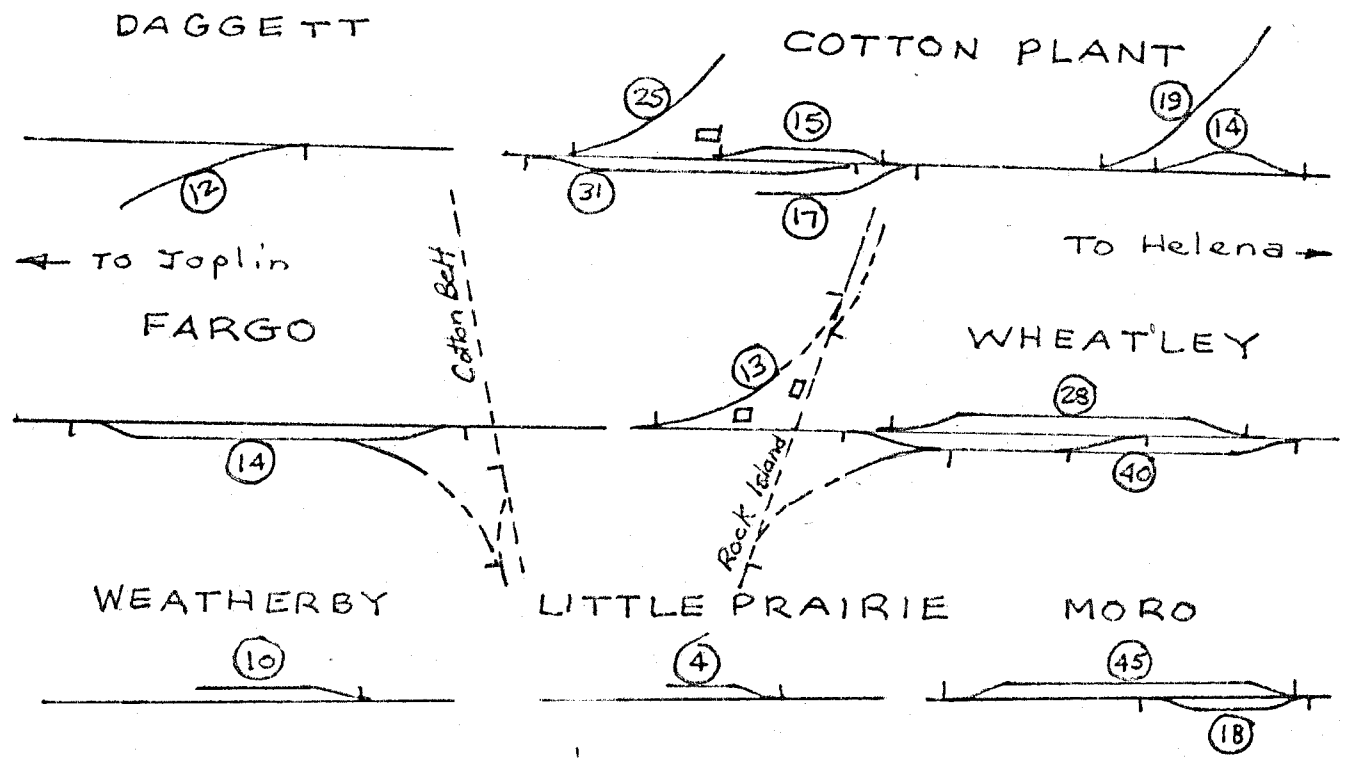






MP. 282.00
MISS. RIVER FUEL





OUTER YARD

